

Extent of 50mm single frame image



Photomontage showing Glen Ullinish proposed Wind Farm

© Crown copyright and database rights 2019 Ordnance Survey 0100031673

Viewpoint 1: Balmeanach

Distance to nearest turbine: 2.209km

Camera: Nikon D600

Focal length: 50mm vertical (27°) x 28mm horizontal (65.5°)

Camera height: 1.5m

Date: 04/04/13

Time: 15:28

The images contained on this page and the following four pages are not representative of scale and distance from the actual Viewpoint and show the wind farm development in its wider landscape context only.

Extent of 50mm single frame image



© Crown copyright and database rights 2019 Ordnance Survey 0100031673

Photomontage showing Glen Ullinish consented Wind Farm

Viewpoint 1: Balmeanach

Distance to nearest turbine: 2.209km

Camera: Nikon D600

Focal length: 50mm vertical (27°) x 28mm horizontal (65.5°)

Camera height: 1.5m


Date: 04/04/13

Time: 15:28



Viewpoint 1 Existing view


Viewpoint 1 Wireline showing Glen Ullinish proposed Wind Farm





Viewpoint 1 Existing view

Viewpoint 1 Wireline showing Glen Ullinish consented Wind Farm




This page is intentionally blank.



Viewpoint 1 Existing view

Viewpoint 1 Cumulative Wireline. Application turbines in black, operational / under construction in blue, consented in purple and application in orange.





© Crown copyright and database rights 2019. Ordnance Survey 0100031673

Viewpoint 1: Balmeanach (Glen Ullinish proposed Wind Farm)

Distance to nearest turbine: 2.209km

Camera: Nikon D600

Focal length: 50mm

Camera height: 1.5m

Date: 04/04/13

Time: 15:28

When viewed at a comfortable arm's length, this image is representative of the maximum field of view of clear vision but is not representative of scale and distance.



© Crown copyright and database rights 2019 Ordnance Survey 0100031673

Viewpoint 1: Balmeanach (Glen Ullinish consented Wind Farm)

Distance to nearest turbine: 2.209km

Camera: Nikon D600

Focal length: 50mm

Camera height: 1.5m

Date: 04/04/13

Time: 15:28

When viewed at a comfortable arm's length, this image is representative of the maximum field of view of clear vision but is not representative of scale and distance.



© Crown copyright and database rights 2019. Ordnance Survey 0100031673

Viewpoint 1: Balmeanach (Glen Ullinish proposed Wind Farm)

Distance to nearest turbine: 2.209km

Camera: Nikon D600

Focal length: 75mm

Camera height: 1.5m

Date: 04/04/13

Time: 15:28

This image should be viewed at a comfortable arm's length (approx. 500mm).



© Crown copyright and database rights 2019 Ordnance Survey 0100031673

Viewpoint 1: Balmeanach (Glen Ullinish consented Wind Farm)

Distance to nearest turbine: 2.209km

Camera: Nikon D600

Focal length: 75mm

Camera height: 1.5m

Date: 04/04/13

Time: 15:28

This image should be viewed at a comfortable arm's length (approx. 500mm).